

March 30th, 2012

General Manager

Tweed Shire Council

Re-Chinderah Foreshore Beautification

Dear Sir,

I am writing to you on behalf of the Chinderah Progress Association Sub Committee for Chinderah Riverfront Beautification. Our Sub Committee consists of representatives from the Residents Association, the Chinderah Fishing club and the Chinderah Business Community.

We refer to our previous meeting with Council where it was agreed by council to upgrade and reposition the intersection of Chinderah Bay Drive and Wommin Bay Road. At this previous meeting we also discussed the next stage of riverfront works .ie. The provision of a fishing jetty in a location generally opposite the Chinderah Hotel.

I refer to recent discussions we have had with Mr. Tom Alletson of your council and members of our committee. It is our understanding that council may have some funds available to undertake the provision of a small jetty in this location.

As indicated to Mr Alletson it is the feeling of the Chinderah Community that a pier and pontoon jetty should be provided to ensure there is sufficient amenity to enhance the proposition of "River Link" as accepted previously by council. This would ensure there is sufficient space for the tourist boats, private boats and fishers to utilise the facility and benefit the village.

In considering a site for this jetty we have located two clear areas on the riverbank generally opposite the Chinderah Hotel approximately 40 metres apart. Both of these areas can provide access to the pontoon jetty via aluminium gangways.

We as a community are prepared to seek other areas of funding and fund raising to assist with the provision of this much anticipated facility for our village. We would request that council prepare a development application for the completion of such a facility to be undertaken in stages as funding becomes available.

We are hopeful that Council would be in a position to prepare and process the required development application and provide one gangway and pontoon plus all the necessary piers as the first stage of construction. We as a community would then seek further funds to complete the facility with the addition of pontoon sections and the final gangway. To assist in this we have attached an aerial photograph of Chinderah which indicates the proposed location and staging of the beautification commencing at the site of the jetty and moving in both a northerly and southerly direction as further funds become available. We have also enclosed rough drawings to indicate water levels at low tide which may assist in design to achieve the necessary draft for deep hull boats which would probably be 2metres in depth.

PONTOON
JETTES. SN: 259.
BIRCHES RIVER - PRESERVE PROT.

TWEED SHIRE COUNCIL	
FILE No.	RESIDENTS REPRESENTATIVES
DOC.	
REC'D	- 3 APR 2012
ASSIGNED TO:	RAYNER, M
HARD COPY <input type="checkbox"/>	IMAGE <input checked="" type="checkbox"/>

We look forward to council,s support and are happy to meet with council to assist with the design paremeters and preparation of the development application.

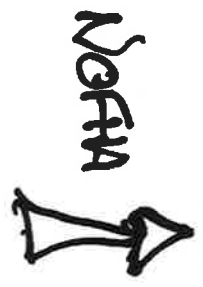
Yours Faithfully,

A handwritten signature in cursive script that reads "Felicia Cecil". The signature is written in black ink and is positioned above the printed name.

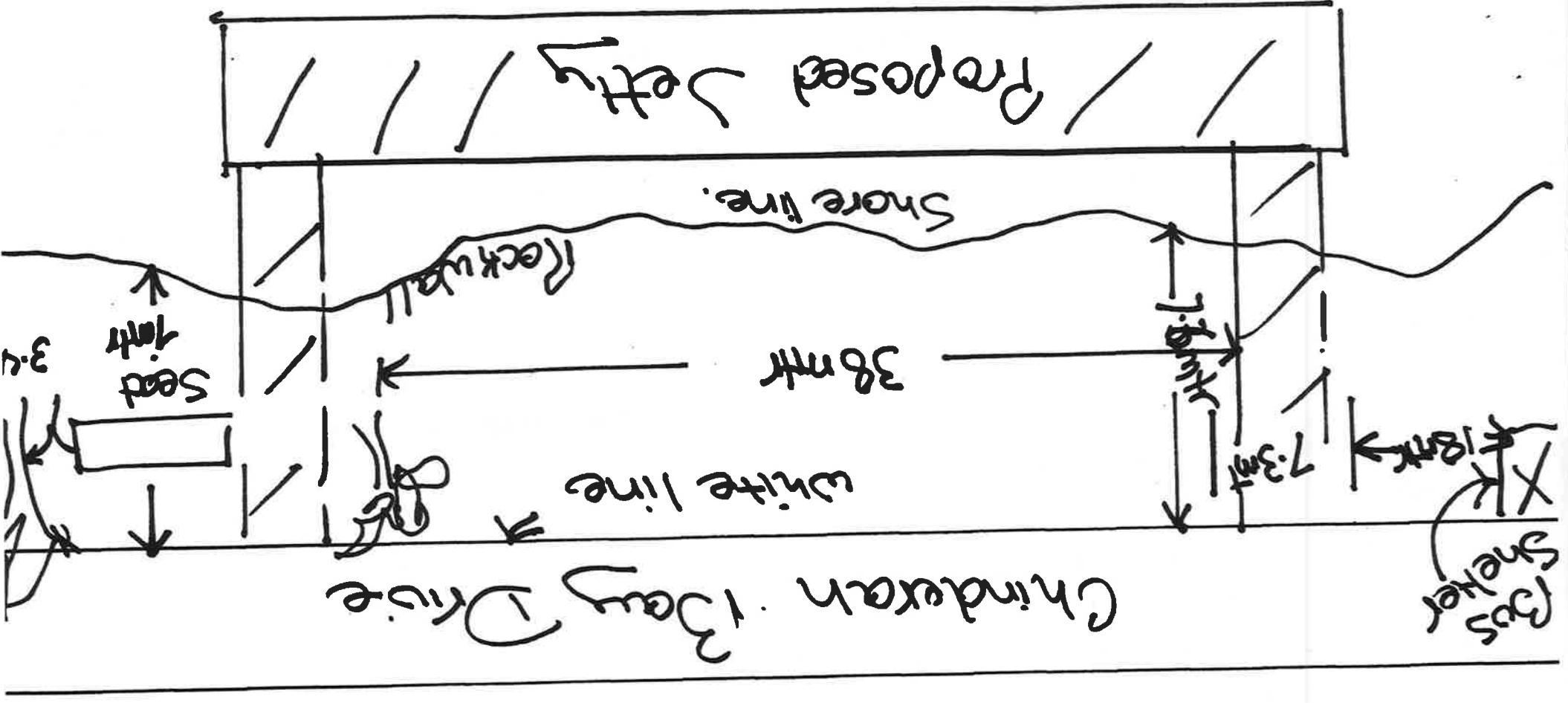
Felicia Cecil

President Chinderah District Resident,s Association Inc.,

P.O. Box 1259
KINGSCHIFF NSW 2487.



12.3.12 low tide.
7:30 am

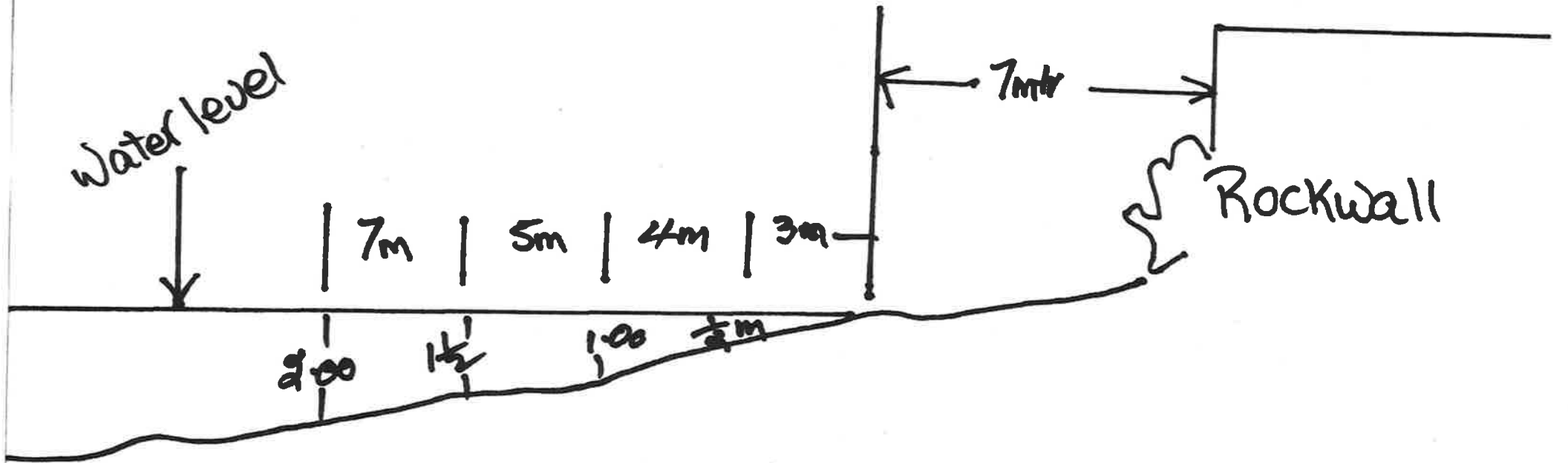


Southern Mark

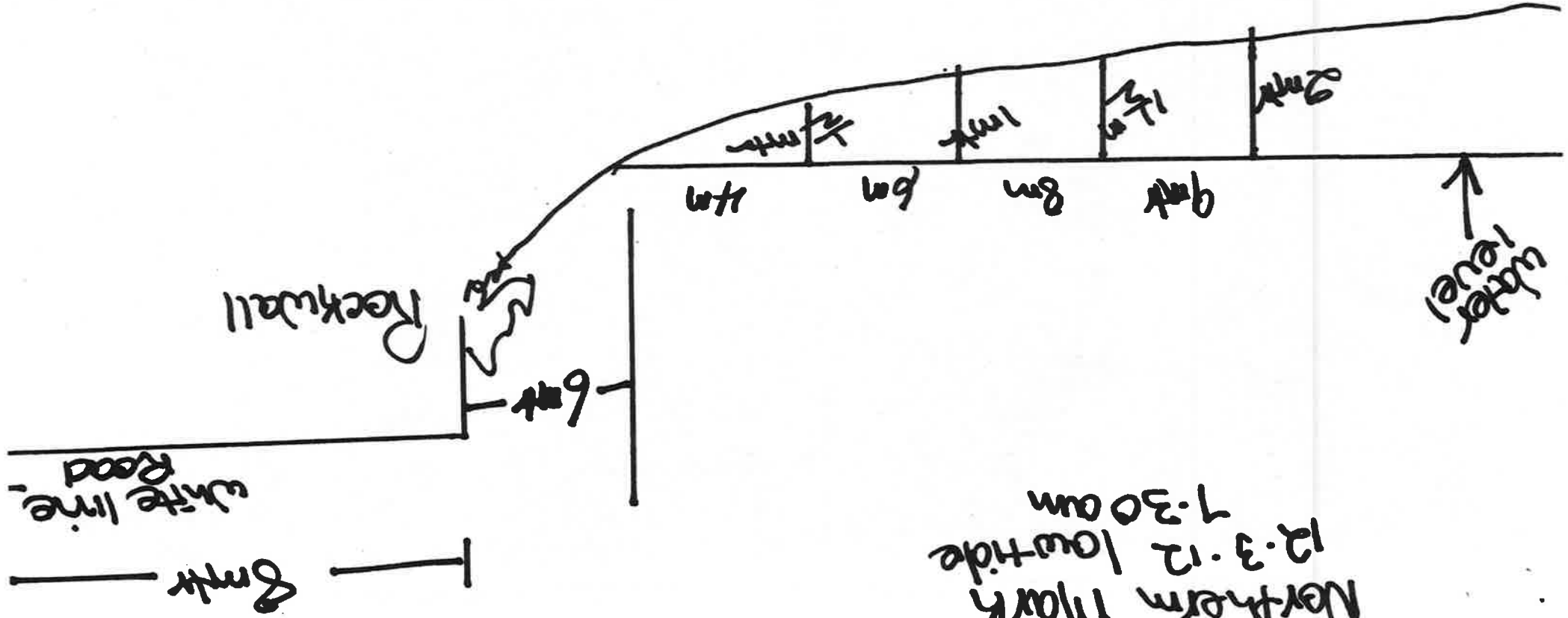
Whiteline Road -

← 7mtr →

Water level



Rockwall



Northern Mark
 12.3.12 low tide
 7.30 am



Chinderah

Image © 2012 Fugro
Image © 2012 DigitalGlobe
© 2012 Whereis@Sensis Pty Ltd

Google earth

feet
meters



500 2000

Google earth

