

# Please keep this guide to Quarterly Water Billing and Meter Reading

Council will notify customers about the start date for quarterly meter reading and billing as soon as possible through the Tweed Link and Council's website.

In the meantime, it is important that customers realise different areas in the Tweed will have their water meters read at different times in a 13-week period and this schedule will determine when a customer will receive their water bill.

The Tweed has been broken into separate areas (Numbered 1 to 11).

Different areas will be read each week. The table below and the maps (where applicable) will assist you to determine into which area your property falls.

For the first quarter, customers will be notified through the Tweed Link about which areas will be read in the following week. After this time, Council will notify customers of the start of the new quarterly billing cycle.

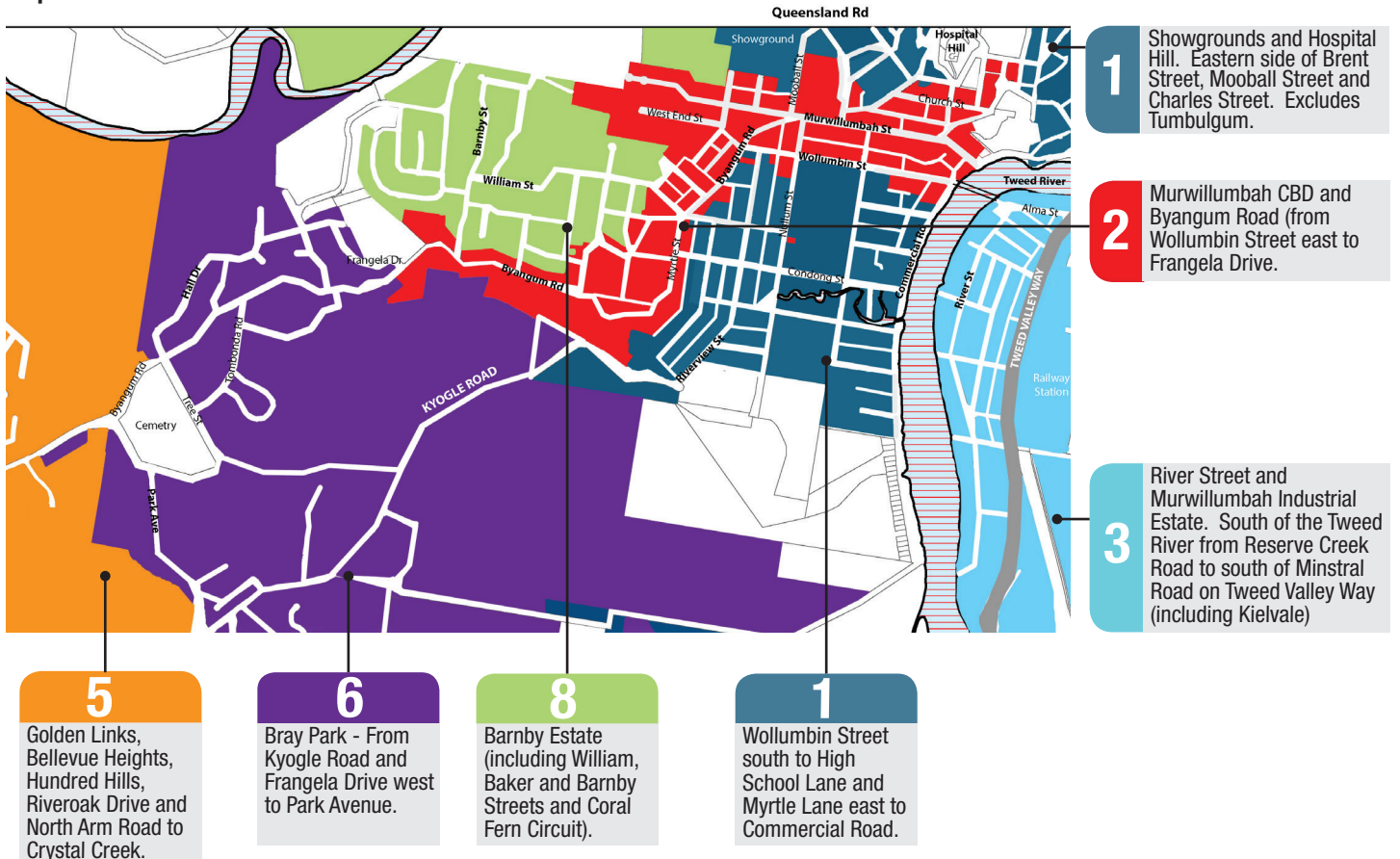
This information is also available on Council's website. To see when your meter will be read, simply enter your Property Number (which you can find on an old water bill) at [www.tweed.nsw.gov.au/MeterReading](http://www.tweed.nsw.gov.au/MeterReading).

Town/Suburb	Area	See Map*
Banora Point	Various	Map C
Bilambil Heights	Various	Map F
Bogangar - North of Banksia Ave (excl. Cabarita Rd)	9	
Bogangar - South of Banksia Ave and Cabarita Rd	10	
Burringbar	1	
Casuarina	7	
Chinderah	3	
Cobaki	3	
Condong	11	
Crystal Creek	5	
Cudgen	3	Map E
Dunbible	11	
Duranbah	3	Map E
Fingal Head	3	
Hastings Point	11	
Kielvale	3	

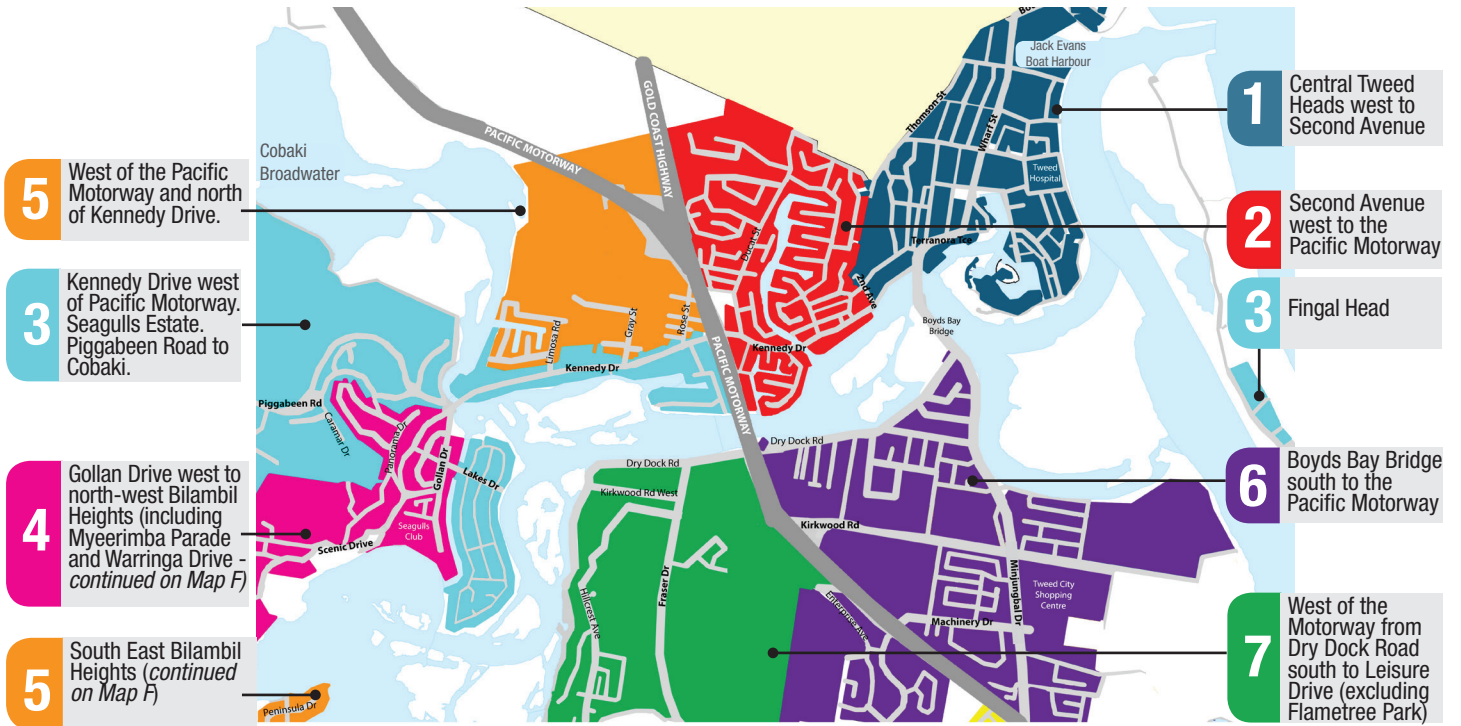
Town/Suburb	Area	See Map*
Kingscliff North	4	Map E
Kingscliff South	5	Map E
Koala Beach	9	
Mooball	1	
Murwillumbah	Various	Map A
Nunderi	4	
Pottsville (excluding Seabreeze)	2	
- Seabreeze	1	
Salt and Seaside City	6	Map E
Tanglewood	9	
Terranora	Various	Map D
Tumbulgum (Tweed Valley Way from Melaleuca Station to north Colonial Drive)	10	
Tweed Heads	Various	Map B
Tyalgum	7	
Tyalgah	4	
Uki	7	

\* Maps have been provided for towns/suburbs containing multiple areas. If further clarification is required, visit [www.tweed.nsw.gov.au/MeterReading](http://www.tweed.nsw.gov.au/MeterReading).

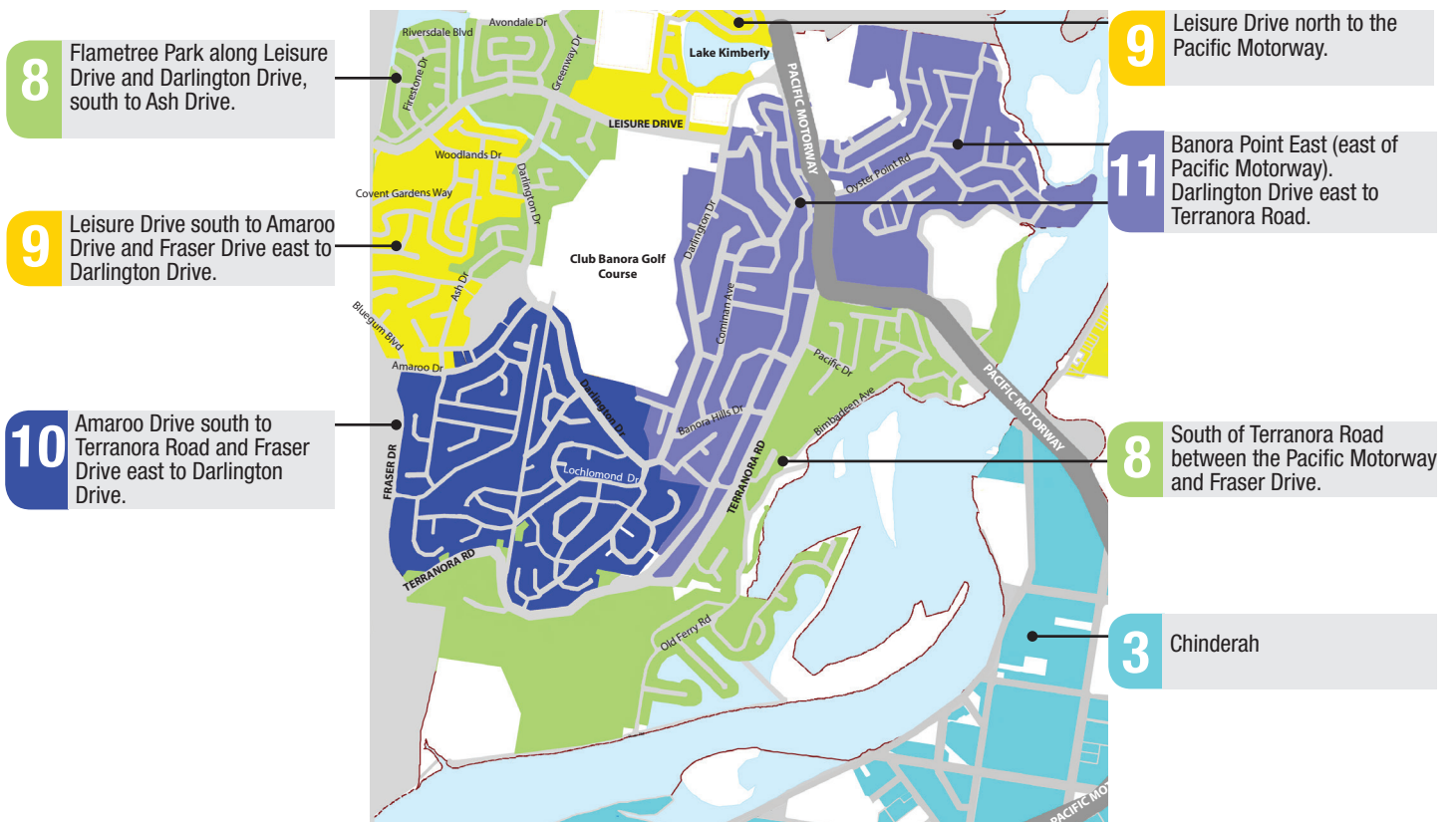
Map A: Murwillumbah



## Map B: Tweed Heads

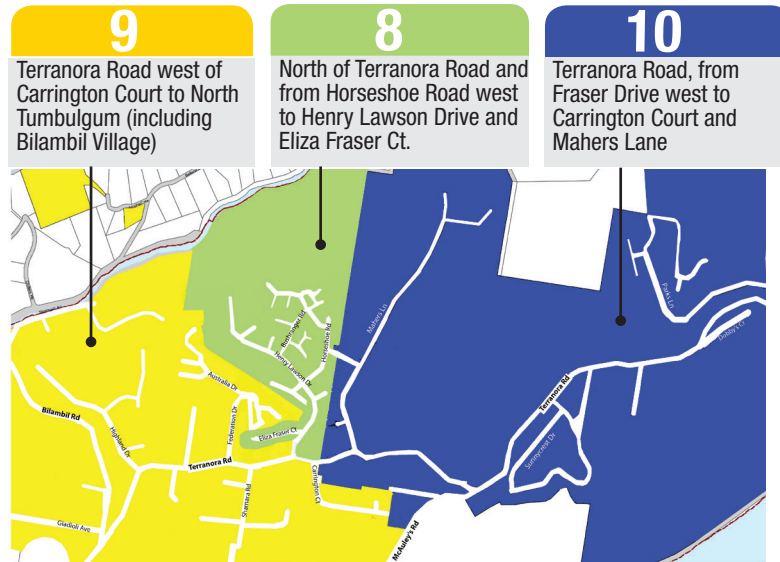


## Map C: Banora Point and Chinderah

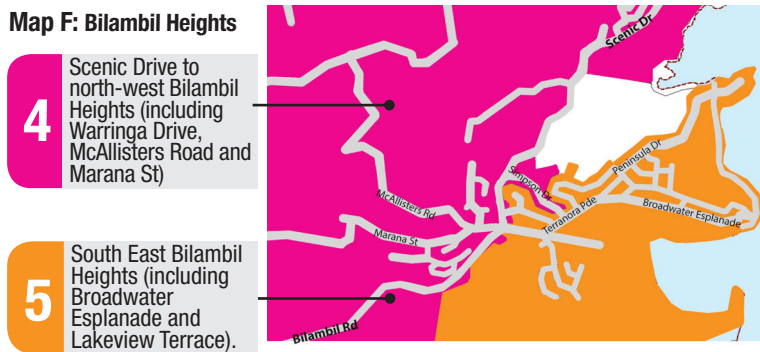


• Maps D, E and F over page

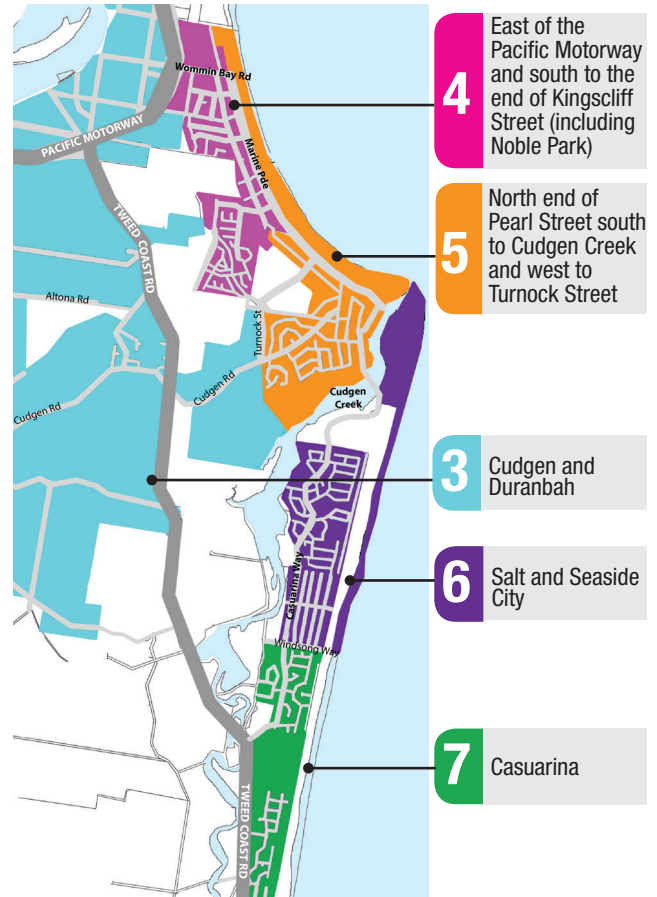
**Map D: Terranora**



**Map F: Bilambil Heights**



**Map E: Kingscliff**



**TYALGUM TIP CLOSURE**

**Tyalgum Waste Transfer Station will cease operations from close of business on Sunday 29 June 2014 (last load accepted 3.45pm).**

Closure of the facility was resolved by Council at its meeting on 10 April 2014 following a period of consultation with residents of Tyalgum.

Following the closure, residents can dispose of waste at the Stotts Creek Resource Recovery Centre, which accepts general solid waste, construction waste, asbestos and a wide range of recyclable items.

Further information about Council's waste management services is available at [www.tweed.nsw.gov.au/WasteDepots](http://www.tweed.nsw.gov.au/WasteDepots) or by contacting Council's Coordinator Waste Management on (02) 6670 2659.

**TENDERS**

**EC2014-100 Supply and Delivery of Turf**  
**EC2014-095 Supply, Construction, Testing and Commissioning of Sewer Pipelines and Associated Works at Mount Ernest Crescent Murwillumbah (SEW 27) and Grassmere Court Banora Point (SEW 30)**

Hard copy documentation is available and costs will be in accordance with Council's advertised photocopying fees.

**Tenders close: Wednesday 4pm 16 July 2014.**

Tenders must be lodged as specified in the tender documentation. Tender documentation is available at no charge from Council's website at [www.tweed.nsw.gov.au/tenders](http://www.tweed.nsw.gov.au/tenders)

All tenders will be opened at closing time and will be considered by Council in accordance with the provisions of the Local Government Act 1993 and the NSW Local Government (General) Regulation 2005. The lowest or any tender is not necessarily accepted and canvassing of Councillors or staff will disqualify. For further information please contact Sean Harvey (02) 6670 2606.

**HEALTHY Ageing Info**

**Shedding light on men's wellbeing**

Everyone's life changes when retirement arrives but men can experience it differently from women. Maintaining social networks is very important for wellbeing and this can be difficult in retirement if these networks have been connected to the workplace.

Studies show men with a higher level of social relationships and activities are healthier and live longer. There are many activities in which men can participate in the community, including the Men's Shed organisation, a worldwide movement making a difference to men's health and wellbeing.

There are Men's Sheds in Murwillumbah and Tweed Heads, offering men a place to socialise, share meals, get involved in projects that help the community or take up a new hobby.

The Murwillumbah Men's Shed is open from 9am-3pm each Wednesday and Saturday and is open to all men over 18 years of age. There are computers with internet access, leather work, welding, woodwork and a large garden supplying fresh salad for lunches. The shed is at 69 Durroon Ave, Bray Park and entrance is from the water treatment plant at the back of the cemetery. For further information contact Phil on 0403 740032.

The Tweed Men's Shed is being expanded, with a new shed under construction in Park Street, Tweed Heads, beside the PCYC. Members are fitting out the shed and expect to be open for regular activity in July. All men are invited to get involved, to play cards, participate in activities that help others, bring along a hobby to share, or just mingle and share a meal. For further information contact Martin on 0401 018713.