

Tweed Coast

Preferred Beach Filming Locations

MAP NOTES

Preferred Beach Locations

- Weekend filming acceptable
- School holiday filming acceptable
- Limited beach vehicle access (4WD Permit Only)

Limited Beach Locations

- Weekend filming NOT acceptable
- School holiday filming NOT acceptable
- Limited beach vehicle access (4WD Permit Only)

Restricted Beach Locations

- No access for filming unless under special circumstances
- No beach vehicle access







General Provisions (All Beach Locations)

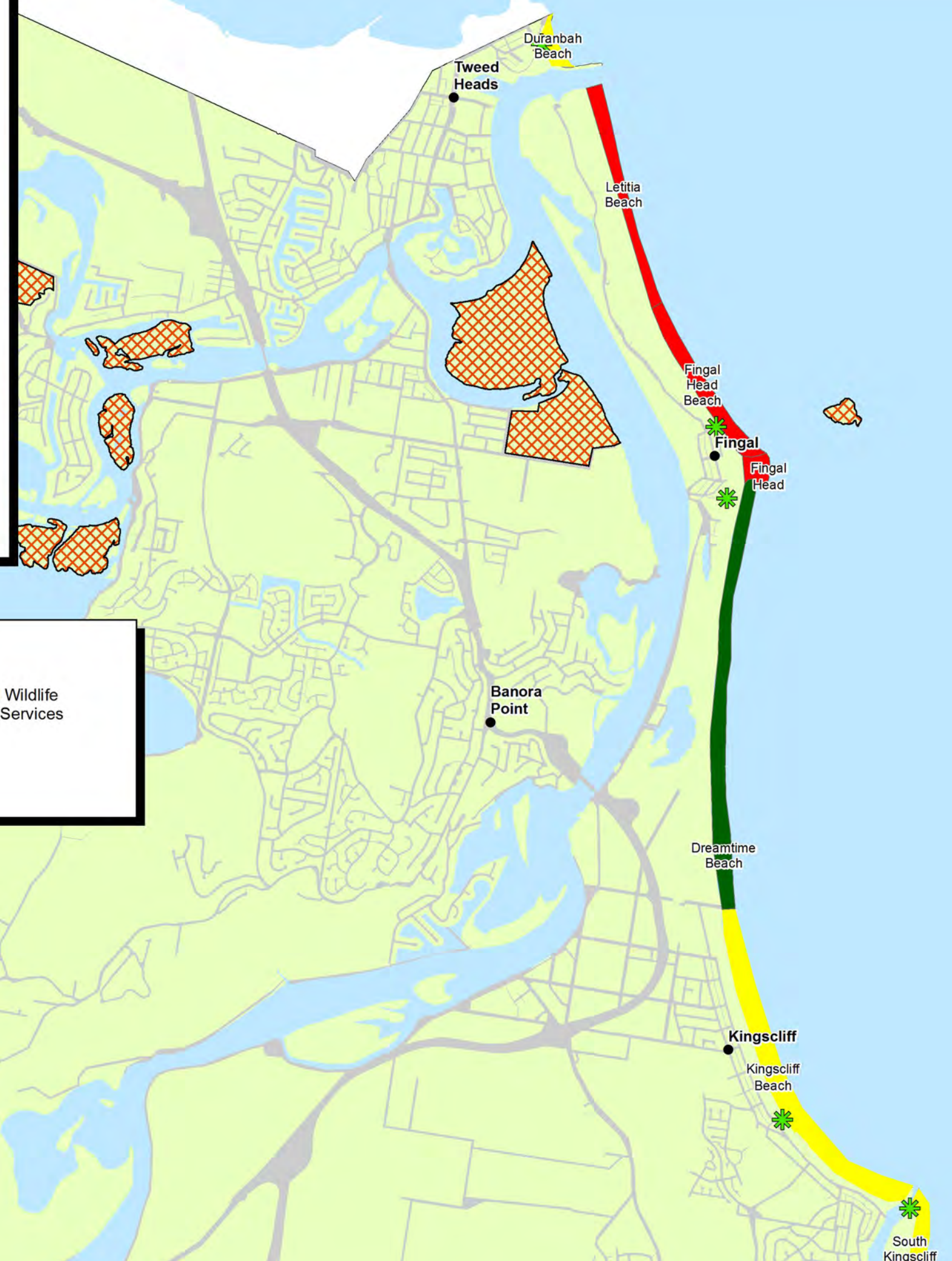
- Use nominated beach access points (vehicle permit holders only)
- No beach vehicle access without permit
- No fires on the beach
- No use of fore dunes
- No filming activities to impact on shore birds or marine fauna
- No filming activities within 100m of flagged beach areas
- No filming activities to restrict public access to the beach

Additional Filming Locations

Location	Responsible Authority
Nature Reserves / National Parks	NSW National Parks and Wildlife
Waterways	NSW Roads and Marine Services
Remotely Piloted Aircraft Systems	Civil Aviation Authority
Aircraft Landing Areas	Council
Foreshore Parks	Council

Legend

-  Beach Access Point
 -  Reserves(NPWS)
 -  Waterways
- ### Filming
-  Preferred
 -  Limited
 -  Restricted




Civic and Cultural Centre
3 Tumbulgun Road
Murwillumbah NSW 2484

PO Box 816
Murwillumbah NSW 2484

T | (02) 6670 2400 | 1300 292 872
F | (02) 6670 2429

W | www.tweed.nsw.gov.au
E | planningreforms@tweed.nsw.gov.au

 **TWEED**
SHIRE COUNCIL

Cadastral: 06 October, 2016
© Land and Property Management Authority (LPMA) & Tweed Shire Council.
Boundaries shown should be considered approximate only.

Coordinate System
MGA Zone 56
Datum - GDA 94

0 245 490 980 M
1:41,022
DO NOT SCALE
COPY ONLY - NOT CERTIFIED

Date Printed: 06 October, 2016
Author: mtk:kb
Filepath: \\tweed1\dfs\Admin\MarkTickle\Beach Filming\Beach Filming Map.mxd

Disclaimer: While every care is taken to ensure the accuracy of this data, Tweed Shire Council makes no representations or warranties expressed or implied, statutory or otherwise, about its accuracy, reliability, completeness or suitability for any particular purpose and disclaims all responsibility and all liability (including without limitation, liability in negligence) for all expenses, losses, damages (including indirect or consequential damage) and costs which may be incurred as a result of data being inaccurate in any way and for any reason. This information is supplied for the general guidance and is to be considered indicative and diagrammatic only. It should not be used for survey or construction purposes and prior to any excavations a "Dial before You Dig" enquiry must be made by calling 1100. The information contained on this document remains valid for 30 days only from the date of supply.

Tweed Coast

Preferred Beach Filming Locations

MAP NOTES

Preferred Beach Locations

- Weekend filming acceptable
- School holiday filming acceptable
- Limited beach vehicle access (4WD Permit Only)

Limited Beach Locations

- Weekend filming NOT acceptable
- School holiday filming NOT acceptable
- Limited beach vehicle access (4WD Permit Only)

Restricted Beach Locations

- No access for filming unless under special circumstances
- No beach vehicle access

General Provisions (All Beach Locations)

- Use nominated beach access points (vehicle permit holders only)
- No beach vehicle access without permit
- No fires on the beach
- No use of fore dunes
- No filming activities to impact on shore birds or marine fauna
- No filming activities within 100m of flagged beach areas
- No filming activities to restrict public access to the beach

Additional Filming Locations

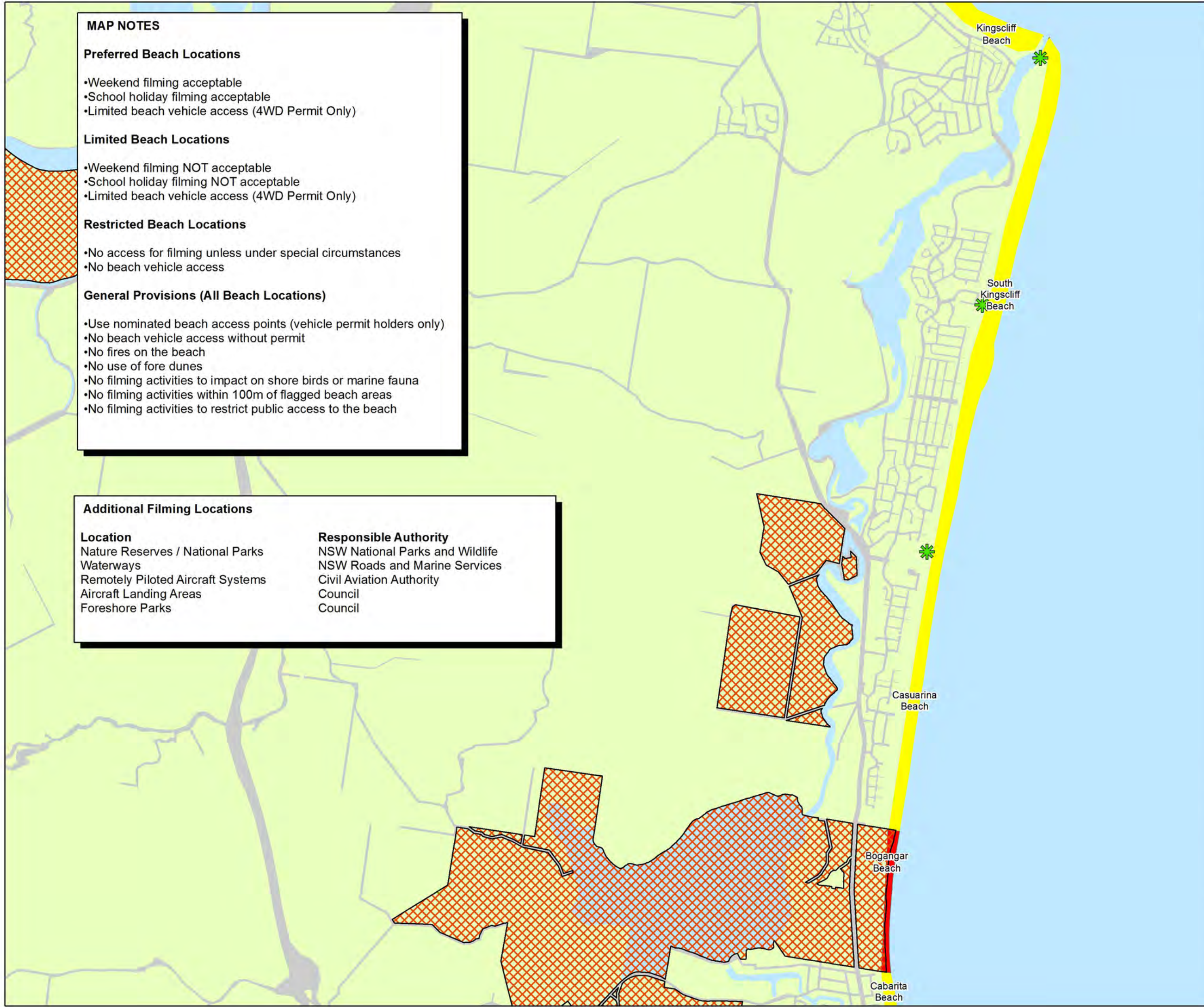
Location	Responsible Authority
Nature Reserves / National Parks	NSW National Parks and Wildlife
Waterways	NSW Roads and Marine Services
Remotely Piloted Aircraft Systems	Civil Aviation Authority
Aircraft Landing Areas	Council
Foreshore Parks	Council

Legend

- Beach Access Point
- Reserves(NPWS)
- Waterways

Filming

- Preferred
- Limited
- Restricted



Civic and Cultural Centre
3 Tumbulgun Road
Murwillumbah NSW 2484

PO Box 816
Murwillumbah NSW 2484

T | (02) 6670 2400 | 1300 292 872
F | (02) 6670 2429

TWEED
SHIRE COUNCIL

W | www.tweed.nsw.gov.au
E | planningreforms@tweed.nsw.gov.au

Cadastral: 06 October, 2016
© Land and Property Management Authority (LPMA) & Tweed Shire Council.
Boundaries shown should be considered approximate only.

Coordinate System
MGA Zone 56
Datum - GDA 94

0 185 370 740M
1:29,931
DO NOT SCALE
COPY ONLY - NOT CERTIFIED

Date Printed: 06 October, 2016
Author: nsh/26
Filepath: \\tweed\1\Info\Admin\MarkTickler\Beach Filming\Beach Filming Map.mxd

Disclaimer: While every care is taken to ensure the accuracy of this data, Tweed Shire Council makes no representations or warranties expressed or implied, statutory or otherwise, about its accuracy, reliability, completeness or suitability for any particular purpose and disclaims all responsibility and all liability (including without limitation, liability in negligence) for all expenses, losses, damages (including indirect or consequential damage) and costs which may be incurred as a result of data being inaccurate in any way and for any reason. This information is supplied for the general guidance and is to be considered indicative and diagrammatic only. It should not be used for survey or construction purposes and prior to any excavations a "Dial before You Dig" enquiry must be made by calling 1100. The information contained on this document remains valid for 30 days only from the date of supply.

Tweed Coast

Preferred Beach Filming Locations

MAP NOTES

Preferred Beach Locations

- Weekend filming acceptable
- School holiday filming acceptable
- Limited beach vehicle access (4WD Permit Only)

Limited Beach Locations

- Weekend filming NOT acceptable
- School holiday filming NOT acceptable
- Limited beach vehicle access (4WD Permit Only)

Restricted Beach Locations

- No access for filming unless under special circumstances
- No beach vehicle access

General Provisions (All Beach Locations)

- Use nominated beach access points (vehicle permit holders only)
- No beach vehicle access without permit
- No fires on the beach
- No use of fore dunes
- No filming activities to impact on shore birds or marine fauna
- No filming activities within 100m of flagged beach areas
- No filming activities to restrict public access to the beach

Additional Filming Locations

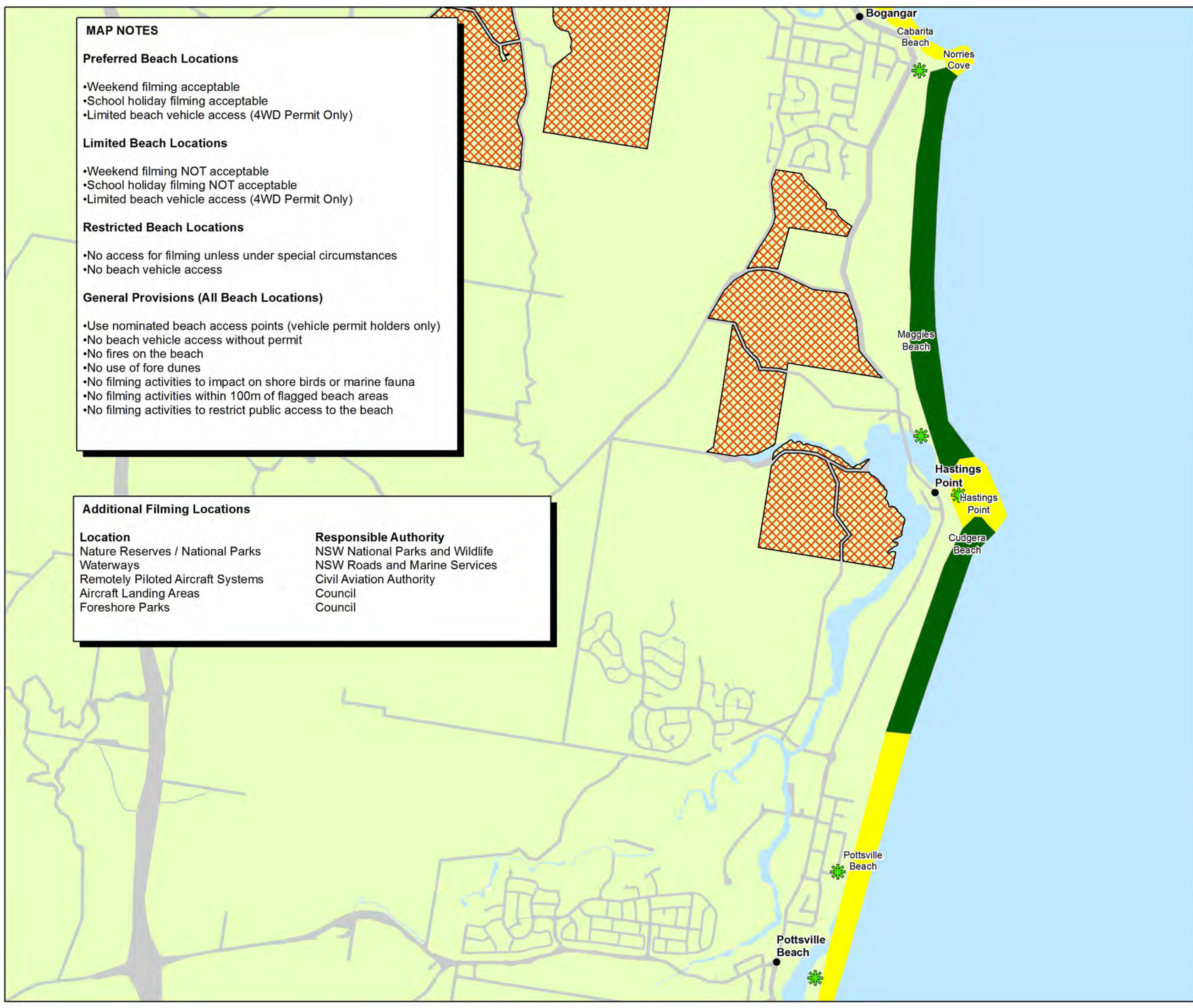
Location	Responsible Authority
Nature Reserves / National Parks	NSW National Parks and Wildlife
Waterways	NSW Roads and Marine Services
Remotely Piloted Aircraft Systems	Civil Aviation Authority
Aircraft Landing Areas	Council
Foreshore Parks	Council

Legend

- Beach Access Point
- Reserves(NPWS)
- Waterways

Filming

- Preferred
- Limited
- Restricted



Civic and Cultural Centre
3 Tumbulgun Road
Murwillumbah NSW 2484

PO Box 816
Murwillumbah NSW 2484

T | (02) 6670 2400 | 1300 292 872
F | (02) 6670 2429

W | www.tweed.nsw.gov.au
E | planningreforms@tweed.nsw.gov.au

TWEED SHIRE COUNCIL

Cadastral: 06 October, 2016
© Land and Property Management Authority (LPMA) & Tweed Shire Council.
Boundaries shown should be considered approximate only.

Coordinate System
MGA Zone 56
Datum - GDA 94

0 137.5 275 550 M
1:22,351
DO NOT SCALE
COPY ONLY - NOT CERTIFIED

Date Printed: 06 October, 2016
Author: mickie
Filepath: \\tweed1\dfs\Admin\MarkTickler\Beach Filming\Beach Filming Map.mxd

Disclaimer: While every care is taken to ensure the accuracy of this data, Tweed Shire Council makes no representations or warranties expressed or implied, statutory or otherwise, about its accuracy, reliability, completeness or suitability for any particular purpose and disclaims all responsibility and all liability (including without limitation, liability in negligence) for all expenses, losses, damages (including indirect or consequential damage) and costs which may be incurred as a result of data being inaccurate in any way and for any reason. This information is supplied for the general guidance and is to be considered indicative and diagrammatic only. It should not be used for survey or construction purposes and prior to any excavations a "Dial before You Dig" enquiry must be made by calling 1100. The information contained on this document remains valid for 30 days only from the date of supply.

Tweed Coast

Preferred Beach Filming Locations

MAP NOTES

Preferred Beach Locations

- Weekend filming acceptable
- School holiday filming acceptable
- Limited beach vehicle access (4WD Permit Only)

Limited Beach Locations

- Weekend filming NOT acceptable
- School holiday filming NOT acceptable
- Limited beach vehicle access (4WD Permit Only)

Restricted Beach Locations

- No access for filming unless under special circumstances
- No beach vehicle access







General Provisions (All Beach Locations)

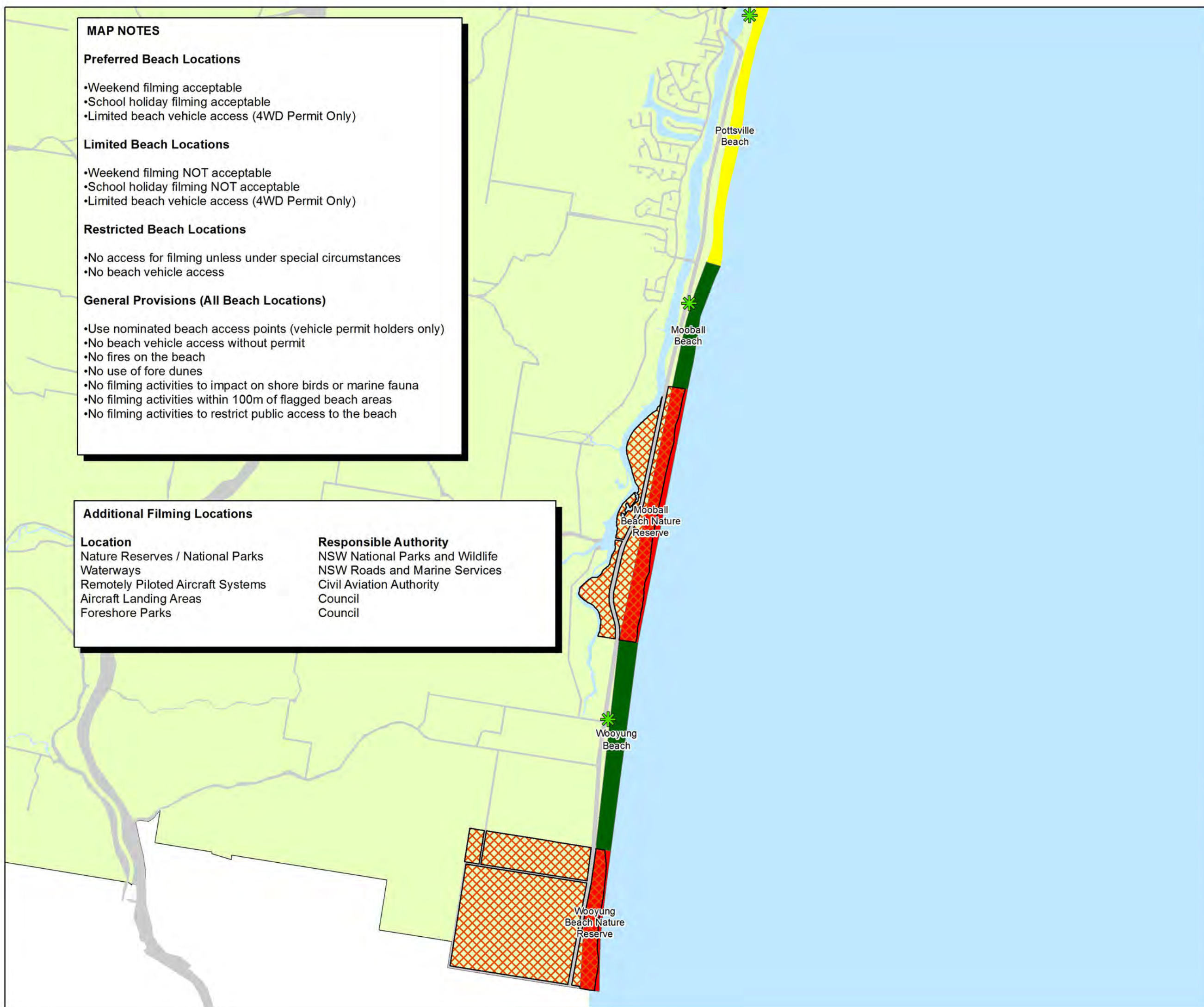
- Use nominated beach access points (vehicle permit holders only)
- No beach vehicle access without permit
- No fires on the beach
- No use of fore dunes
- No filming activities to impact on shore birds or marine fauna
- No filming activities within 100m of flagged beach areas
- No filming activities to restrict public access to the beach

Additional Filming Locations

Location	Responsible Authority
Nature Reserves / National Parks	NSW National Parks and Wildlife
Waterways	NSW Roads and Marine Services
Remotely Piloted Aircraft Systems	Civil Aviation Authority
Aircraft Landing Areas	Council
Foreshore Parks	Council

Legend


-  Beach Access Point
 -  Reserves(NPWS)
 -  Waterways
- Filming**
-  Preferred
 -  Limited
 -  Restricted



Civic and Cultural Centre
3 Tumbulgum Road
Murwillumbah NSW 2484

PO Box 816
Murwillumbah NSW 2484

T | (02) 6670 2400 | 1300 292 872
F | (02) 6670 2429

 **TWEED**
SHIRE COUNCIL

W | www.tweed.nsw.gov.au
E | planningreforms@tweed.nsw.gov.au

Cadastral: 06 October, 2016
© Land and Property Management Authority (LPMA) & Tweed Shire Council.
Boundaries shown should be considered approximate only.

Coordinate System
MGA Zone 56
Datum - GDA 94

0 215 430 860 M
1:34,799
DO NOT SCALE
COPY ONLY - NOT CERTIFIED

Date Printed: 06 October, 2016
Author: msk26
Filepath: \\tweed1\dfs\Admin\MarkTickler\Beach Filming\Beach Filming Map.mxd

Disclaimer: While every care is taken to ensure the accuracy of this data, Tweed Shire Council makes no representations or warranties expressed or implied, statutory or otherwise, about its accuracy, reliability, completeness or suitability for any particular purpose and disclaims all responsibility and all liability (including without limitation, liability in negligence) for all expenses, losses, damages (including indirect or consequential damage) and costs which may be incurred as a result of data being inaccurate in any way and for any reason. This information is supplied for the general guidance and is to be considered indicative and diagrammatic only. It should not be used for survey or construction purposes and prior to any excavations a "Dial before You Dig" enquiry must be made by calling 1100. The information contained on this document remains valid for 30 days only from the date of supply.