

Map 1 Boyd Family Park, Tweed Heads West



Retain current off leash area Off leash areas in public open space review (2018)

Disclaimer: While every care is taken to ensure the accuracy of this data, Tweed Shire council makes no representations or warranties expressed or implied, statutory or otherwise, about its accuracy, reliability, completeness or suitability for any particular purpose and disclaim all responsibility and all liability (including without limitation, liability in negligence) for all expenses, losses, damages (including indirect or consequential damage) and costs which may be incurred as a result of data being inaccurate in any way and for any reason. This information is supplied for general guidance and is to be considered indicative and diagrammatic only.

 Council Parks  Leash Free Areas

Author: S. Scott - GIS

Date Printed: 19 July, 2018



Coordinate System
MGA Zone 56
Datum - GDA 94



Civic and Cultural Centre
3 Tumbulgum Road
Murwillumbah NSW 2484
PO Box 816
Murwillumbah NSW 2484



T | (02) 6670 2400 | 1300 292 872
F | (02) 6670 2429
W | www.tweed.nsw.gov.au
E | planningreforms@tweed.nsw.gov.au

Map 2 Frangela Drive Reserve, Murwillumbah



Retain current off leash area
Off leash areas in public open space review (2018)

Disclaimer: While every care is taken to ensure the accuracy of this data, Tweed Shire council makes no representations or warranties expressed or implied, statutory or otherwise, about its accuracy, reliability, completeness or suitability for any particular purpose and disclaim all responsibility and all liability (including without limitation, liability in negligence) for all expenses, losses, damages (including indirect or consequential damage) and costs which may be incurred as a result of data being inaccurate in any way and for any reason. This information is supplied for general guidance and is to be considered indicative and diagrammatic only.

 Council Parks  Leash Free Areas

Author: S. Scott - GIS

Date Printed: 31 July, 2018



Coordinate System
 MGA Zone 56
 Datum - GDA 94



Civic and Cultural Centre
 3 Tumbulgum Road
 Murwillumbah NSW 2484
 PO Box 816
 Murwillumbah NSW 2484



T | (02) 6670 2400 | 1300 292 872
 F | (02) 6670 2429
 W | www.tweed.nsw.gov.au
 E | planningreforms@tweed.nsw.gov.au

Map 3 River Street Park, Murwillumbah



Retain current off leash area
Off leash areas in public open space review (2018)


Disclaimer: While every care is taken to ensure the accuracy of this data, Tweed Shire council makes no representations or warranties expressed or implied, statutory or otherwise, about its accuracy, reliability, completeness or suitability for any particular purpose and disclaim all responsibility and all liability (including without limitation, liability in negligence) for all expenses, losses, damages (including indirect or consequential damage) and costs which may be incurred as a result of data being inaccurate in any way and for any reason. This information is supplied for general guidance and is to be considered indicative and diagrammatic only.

 Council Parks  Leash Free Areas

Author: S. Scott - GIS

Date Printed: 18 July, 2018



Coordinate System
 MGA Zone 56
 Datum - GDA 94 

Civic and Cultural Centre
 3 Tumbulgum Road
 Murwillumbah NSW 2484
 PO Box 816
 Murwillumbah NSW 2484 

T | (02) 6670 2400 | 1300 292 872
 F | (02) 6670 2429
 W | www.tweed.nsw.gov.au
 E | planningreforms@tweed.nsw.gov.au

Map 4 Lillie Park , Oxley Cove



0.7 ha

Retain current off leash area Off leash areas in public open space review (2018)


Disclaimer: While every care is taken to ensure the accuracy of this data, Tweed Shire council makes no representations or warranties expressed or implied, statutory or otherwise, about its accuracy, reliability, completeness or suitability for any particular purpose and disclaim all responsibility and all liability (including without limitation, liability in negligence) for all expenses, losses, damages (including indirect or consequential damage) and costs which may be incurred as a result of data being inaccurate in any way and for any reason. This information is supplied for general guidance and is to be considered indicative and diagrammatic only.

 Council Parks  Leash Free Areas

Author: S. Scott - GIS

Date Printed: 18 July, 2018



Coordinate System
MGA Zone 56
Datum - GDA 94 

Civic and Cultural Centre
3 Tumbulgum Road
Murwillumbah NSW 2484
PO Box 816
Murwillumbah NSW 2484 

T | (02) 6670 2400 | 1300 292 872
F | (02) 6670 2429
W | www.tweed.nsw.gov.au
E | planningreforms@tweed.nsw.gov.au

Map 5 Bilambil Road Park - Lot 36, Terranora



Retain current off leash area
Off leash areas in public open space review (2018)

Disclaimer: While every care is taken to ensure the accuracy of this data, Tweed Shire council makes no representations or warranties expressed or implied, statutory or otherwise, about its accuracy, reliability, completeness or suitability for any particular purpose and disclaim all responsibility and all liability (including without limitation, liability in negligence) for all expenses, losses, damages (including indirect or consequential damage) and costs which may be incurred as a result of data being inaccurate in any way and for any reason. This information is supplied for general guidance and is to be considered indicative and diagrammatic only.

 Council Parks  Leash Free Areas

Author: S. Scott - GIS

Date Printed: 18 July, 2018



Coordinate System
MGA Zone 56
Datum - GDA 94



Civic and Cultural Centre
3 Tumbulgum Road
Murwillumbah NSW 2484
PO Box 816
Murwillumbah NSW 2484



T | (02) 6670 2400 | 1300 292 872
F | (02) 6670 2429
W | www.tweed.nsw.gov.au
E | planningreforms@tweed.nsw.gov.au

Map 6 Bushland Drive, Banora Point



Retain current off leash area Off leash areas in public open space review (2018)

Disclaimer: While every care is taken to ensure the accuracy of this data, Tweed Shire council makes no representations or warranties expressed or implied, statutory or otherwise, about its accuracy, reliability, completeness or suitability for any particular purpose and disclaim all responsibility and all liability (including without limitation, liability in negligence) for all expenses, losses, damages (including indirect or consequential damage) and costs which may be incurred as a result of data being inaccurate in any way and for any reason. This information is supplied for general guidance and is to be considered indicative and diagrammatic only.

 Council Parks  Leash Free Areas

Author: S. Scott - GIS

Date Printed: 18 July, 2018



Coordinate System
MGA Zone 56
Datum - GDA 94



Civic and Cultural Centre
3 Tumbulgum Road
Murwillumbah NSW 2484
PO Box 816
Murwillumbah NSW 2484



T | (02) 6670 2400 | 1300 292 872
F | (02) 6670 2429
W | www.tweed.nsw.gov.au
E | planningreforms@tweed.nsw.gov.au

Map 7 Ducat Street Park, Tweed Heads



Retain current off leash area
Off leash areas in public open space review (2018)


Disclaimer: While every care is taken to ensure the accuracy of this data, Tweed Shire council makes no representations or warranties expressed or implied, statutory or otherwise, about its accuracy, reliability, completeness or suitability for any particular purpose and disclaim all responsibility and all liability (including without limitation, liability in negligence) for all expenses, losses, damages (including indirect or consequential damage) and costs which may be incurred as a result of data being inaccurate in any way and for any reason. This information is supplied for general guidance and is to be considered indicative and diagrammatic only.

 Council Parks  Leash Free Areas

Author: S. Scott - GIS

Date Printed: 18 July, 2018



Coordinate System
 MGA Zone 56
 Datum - GDA 94 

Civic and Cultural Centre
 3 Tumbulgun Road
 Murwillumbah NSW 2484
 PO Box 816
 Murwillumbah NSW 2484 

T | (02) 6670 2400 | 1300 292 872
 F | (02) 6670 2429
 W | www.tweed.nsw.gov.au
 E | planningreforms@tweed.nsw.gov.au

Map 8 Corowa Park and Turnock St Park, Chinderah



Retain current off leash area (Corowa Park)



Remove current off leash area (Turnock St Park)

Off leash areas in public open space review (2018)

Disclaimer: While every care is taken to ensure the accuracy of this data, Tweed Shire Council makes no representations or warranties expressed or implied, statutory or otherwise, about its accuracy, reliability, completeness or suitability for any particular purpose and disclaim all responsibility and all liability (including without limitation, liability in negligence) for all expenses, losses, damages (including indirect or consequential damage) and costs which may be incurred as a result of data being inaccurate in any way and for any reason. This information is supplied for general guidance and is to be considered indicative and diagrammatic only.

 Council Parks  Leash Free Areas

Author: S. Scott - GIS

Date Printed: 19 July, 2018



Coordinate System
MGA Zone 56
Datum - GDA 94



Civic and Cultural Centre
3 Tumbulgum Road
Murwillumbah NSW 2484
PO Box 816
Murwillumbah NSW 2484



T | (02) 6670 2400 | 1300 292 872
F | (02) 6670 2429
W | www.tweed.nsw.gov.au
E | planningreforms@tweed.nsw.gov.au

Map 9 Amaroo Park and Banora Green, Banora Point



Remove current off leash area (Amaroo Park)



Proposed new off leash area (Banora Green)

Off leash areas in public open space review (2018)


Disclaimer: While every care is taken to ensure the accuracy of this data, Tweed Shire Council makes no representations or warranties expressed or implied, statutory or otherwise, about its accuracy, reliability, completeness or suitability for any particular purpose and disclaims all responsibility and all liability (including without limitation, liability in negligence) for all expenses, losses, damages (including indirect or consequential damage) and costs which may be incurred as a result of data being inaccurate in any way and for any reason. This information is supplied for general guidance and is to be considered indicative and diagrammatic only.

 Council Parks  Leash Free Areas

Author: S. Scott - GS

Date Printed: 18 July, 2018



Coordinate System: MGA Zone 56
Datum: GDA 94 

QVC and Cultural Centre
3 Turnbull Road
Murwillumbah NSW 2484
PO Box 816
Murwillumbah NSW 2484



T | (02) 6670 2400 | 1300 292 872
F | (02) 6670 2429
W | www.tweed.nsw.gov.au
E | planning@tweed.nsw.gov.au

Map 10 Sweetnam Park, Uki



Proposed new off leash area

Off leash areas in public open space review (2018)


Disclaimer: While every care is taken to ensure the accuracy of this data, Tweed Shire council makes no representations or warranties expressed or implied, statutory or otherwise, about its accuracy, reliability, completeness or suitability for any particular purpose and disclaim all responsibility and all liability (including without limitation, liability in negligence) for all expenses, losses, damages (including indirect or consequential damage) and costs which may be incurred as a result of data being inaccurate in any way and for any reason. This information is supplied for general guidance and is to be considered indicative and diagrammatic only.

 Council Parks  Leash Free Areas

Author: S. Scott - GIS

Date Printed: 19 July, 2018



Coordinate System
MGA Zone 56
Datum - GDA 94 

Civic and Cultural Centre
3 Tumbulgum Road
Murwillumbah NSW 2484
PO Box 816
Murwillumbah NSW 2484 

T | (02) 6670 2400 | 1300 292 872
F | (02) 6670 2429
W | www.tweed.nsw.gov.au
E | planningreforms@tweed.nsw.gov.au

Map 11 Suter Park and Arki nstall Park



Proposed new off leash area (Suter Park -engage community to determine preferred location)



Proposed new off leash area (Arki nstall Park -engage community to determine preferred location)

Off leash areas in public open space review (2018)


Disclaimer: While every care is taken to ensure the accuracy of this data, Tweed Shire Council makes no representations or warranties expressed or implied, statutory or otherwise, about its accuracy, reliability, completeness or suitability for any particular purpose and disclaims all responsibility and all liability (including without limitation, liability in negligence) for all expenses, losses, damages (including indirect or consequential damage) and costs which may be incurred as a result of data being inaccurate in any way and for any reason. This information is supplied for general guidance and is to be considered indicative and diagrammatic only.

 Council Parks  Leash Free Areas

Author: S. Scott - GS

Date Printed: 18 July, 2018



Coordinate System
MGA Zone 56
Datum - GDA 94 

Office and Cultural Centre
3 Turnbull Road
Murwillumbah NSW 2484
PO Box 816
Murwillumbah NSW 2484 

T | (02) 6670 2400 | 1300 292 872
F | (02) 6670 2429
W | www.tweed.nsw.gov.au
E | planning@tweed.nsw.gov.au

Map 12 Bray Park Reserve, Murwillumbah



Proposed new off leash area
Off leash areas in public open space review (2018)


Disclaimer: While every care is taken to ensure the accuracy of this data, Tweed Shire Council makes no representations or warranties expressed or implied, statutory or otherwise, about its accuracy, reliability, completeness or suitability for any particular purpose and disclaim all responsibility and all liability (including without limitation, liability in negligence) for all expenses, losses, damages (including indirect or consequential damage) and costs which may be incurred as a result of data being inaccurate in any way and for any reason. This information is supplied for general guidance and is to be considered indicative and diagrammatic only.

 Council Parks  Leash Free Areas

Author: S. Scott - GIS

Date Printed: 18 July, 2018



Coordinate System
 MGA Zone 56
 Datum - GDA 94 

Civic and Cultural Centre
 3 Tumbulgum Road
 Murwillumbah NSW 2484
 PO Box 816
 Murwillumbah NSW 2484



T | (02) 6670 2400 | 1300 292 872
 F | (02) 6670 2429
 W | www.tweed.nsw.gov.au
 E | planningreforms@tweed.nsw.gov.au

Map 13 Cotton Beach Park , Casuarina



Proposed new off leash area (only if a beach off leash area is not provided)
Off leash areas in public open space review (2018)


Disclaimer: While every care is taken to ensure the accuracy of this data, Tweed Shire council makes no representations or warranties expressed or implied, statutory or otherwise, about its accuracy, reliability, completeness or suitability for any particular purpose and disclaim all responsibility and all liability (including without limitation, liability in negligence) for all expenses, losses, damages (including indirect or consequential damage) and costs which may be incurred as a result of data being inaccurate in any way and for any reason. This information is supplied for general guidance and is to be considered indicative and diagrammatic only.

 Council Parks  Leash Free Areas

Author: S. Scott - GIS

Date Printed: 18 July, 2018



Coordinate System
MGA Zone 56
Datum - GDA 94 

Civic and Cultural Centre
3 Tumbulgum Road
Murwillumbah NSW 2484
PO Box 816
Murwillumbah NSW 2484 

T | (02) 6670 2400 | 1300 292 872
F | (02) 6670 2429
W | www.tweed.nsw.gov.au
E | planningreforms@tweed.nsw.gov.au

Map 14 Old Fingal Boat Harbour Park , Fingal Head



Proposed new off leash area (only if a beach off leash area is not provided)
Off leash areas in public open space review (2018)


Disclaimer: While every care is taken to ensure the accuracy of this data, Tweed Shire council makes no representations or warranties expressed or implied, statutory or otherwise, about its accuracy, reliability, completeness or suitability for any particular purpose and disclaim all responsibility and all liability (including without limitation, liability in negligence) for all expenses, losses, damages (including indirect or consequential damage) and costs which may be incurred as a result of data being inaccurate in any way and for any reason. This information is supplied for general guidance and is to be considered indicative and diagrammatic only.

 Council Parks  Leash Free Areas

Author: S. Scott - GIS

Date Printed: 18 July, 2018



Coordinate System
MGA Zone 56
Datum - GDA 94 

Civic and Cultural Centre
3 Tumbulgum Road
Murwillumbah NSW 2484
PO Box 816
Murwillumbah NSW 2484 

T | (02) 6670 2400 | 1300 292 872
F | (02) 6670 2429
W | www.tweed.nsw.gov.au
E | planningreforms@tweed.nsw.gov.au