

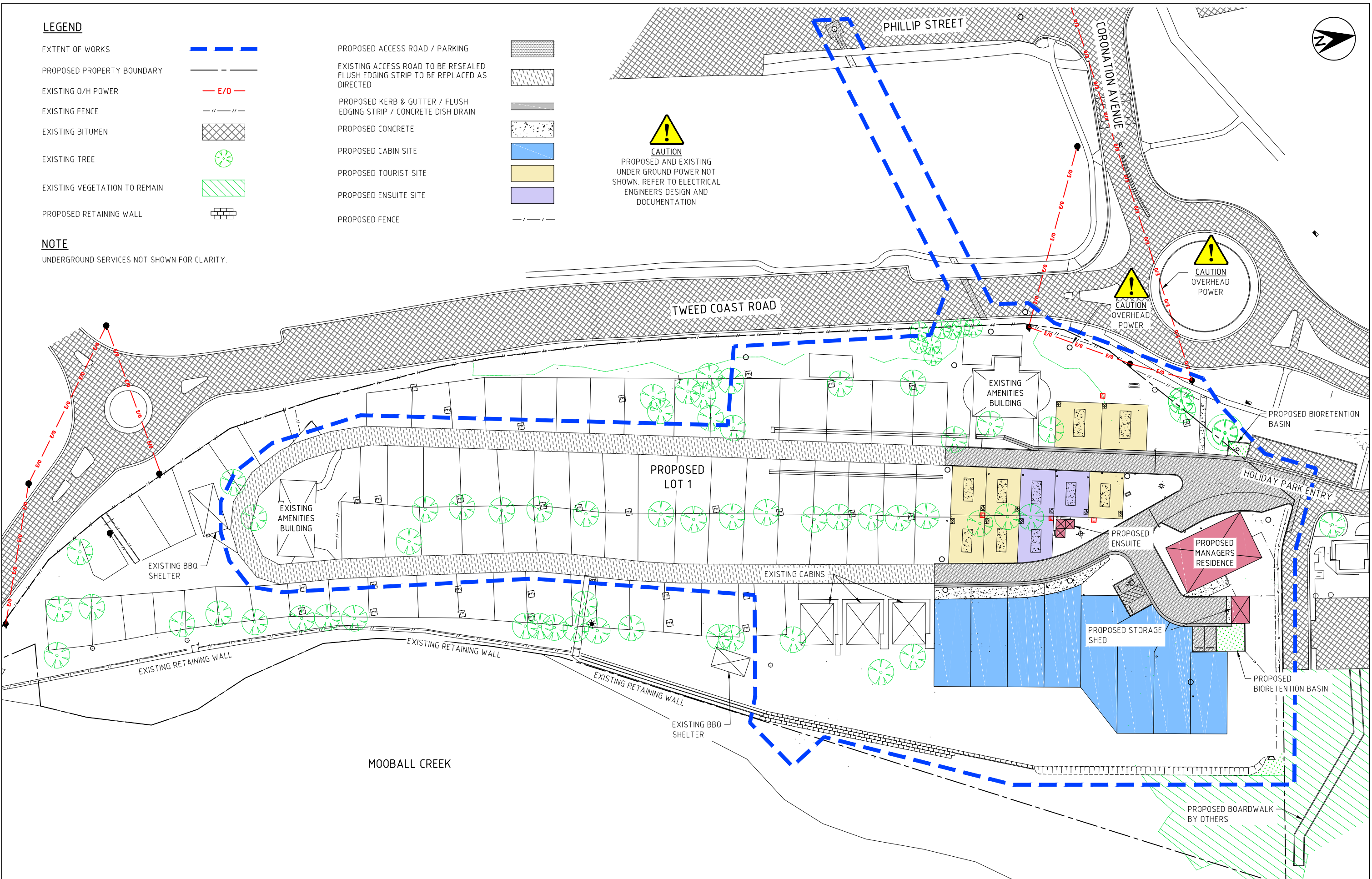
LEGEND

- EXTENT OF WORKS ---
- PROPOSED PROPERTY BOUNDARY ---
- EXISTING O/H POWER -E/O-
- EXISTING FENCE -//--
- EXISTING BITUMEN [Cross-hatch pattern]
- EXISTING TREE [Green circle with lines]
- EXISTING VEGETATION TO REMAIN [Green diagonal lines]
- PROPOSED RETAINING WALL [Brick pattern]
- PROPOSED ACCESS ROAD / PARKING [Dotted pattern]
- EXISTING ACCESS ROAD TO BE RESEALED
FLUSH EDGING STRIP TO BE REPLACED AS DIRECTED [Diagonal hatch pattern]
- PROPOSED KERB & GUTTER / FLUSH
EDGING STRIP / CONCRETE DISH DRAIN [Grey solid]
- PROPOSED CONCRETE [Stippled pattern]
- PROPOSED CABIN SITE [Blue solid]
- PROPOSED TOURIST SITE [Yellow solid]
- PROPOSED ENSUITE SITE [Purple solid]
- PROPOSED FENCE [Dashed line]

NOTE

UNDERGROUND SERVICES NOT SHOWN FOR CLARITY.

CAUTION
PROPOSED AND EXISTING
UNDER GROUND POWER NOT
SHOWN. REFER TO ELECTRICAL
ENGINEERS DESIGN AND
DOCUMENTATION



A	TENDER ISSUE	J.B	W.B.	28.01.16
ISSUE	AMENDMENT DETAILS	DRAWN	CHECK	DATE

SCALE: A1 SHEET 1:375, A3 SHEET 1:750
0 5 10 20 30 m

DESIGN UNIT
COUNCIL OFFICES
TUMBULGUM ROAD,
MURWILLUMBAH NSW 2484.
PHONE 02 66702400
FAX 02 66727513
WEBSITE www.tweed.nsw.gov.au

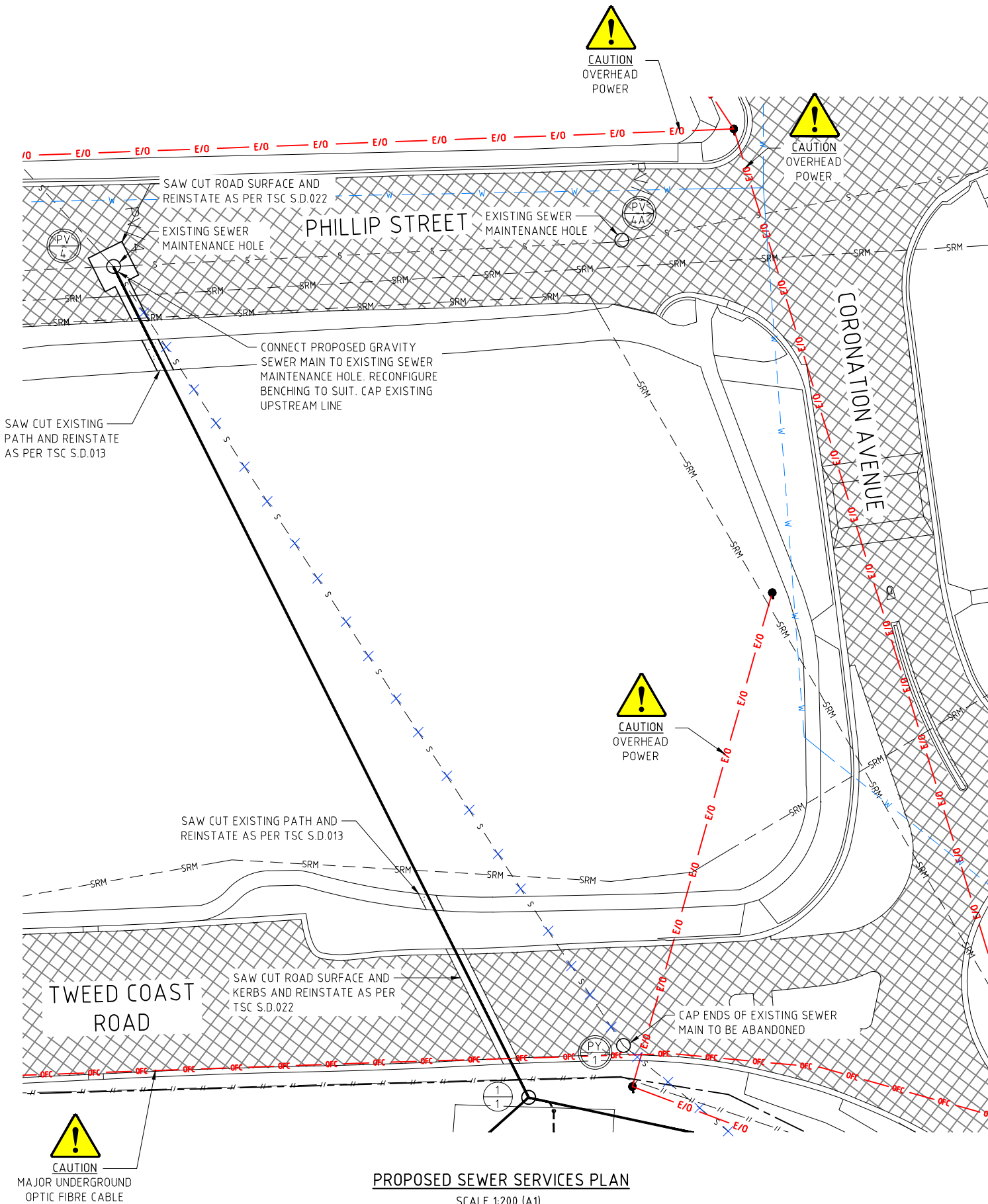


DESIGNED	J.B.	28.01.16	DATE	
DRAWN	J.B.	28.01.16	COORDS ADOPTED	PM 40735
CHECKED	W.B.	28.01.16	EASTING	555301.056
HORIZONTAL DATUM	MGA	NORTHING	6859378.733	
VERTICAL DATUM	AHD	R.L.	2.552	

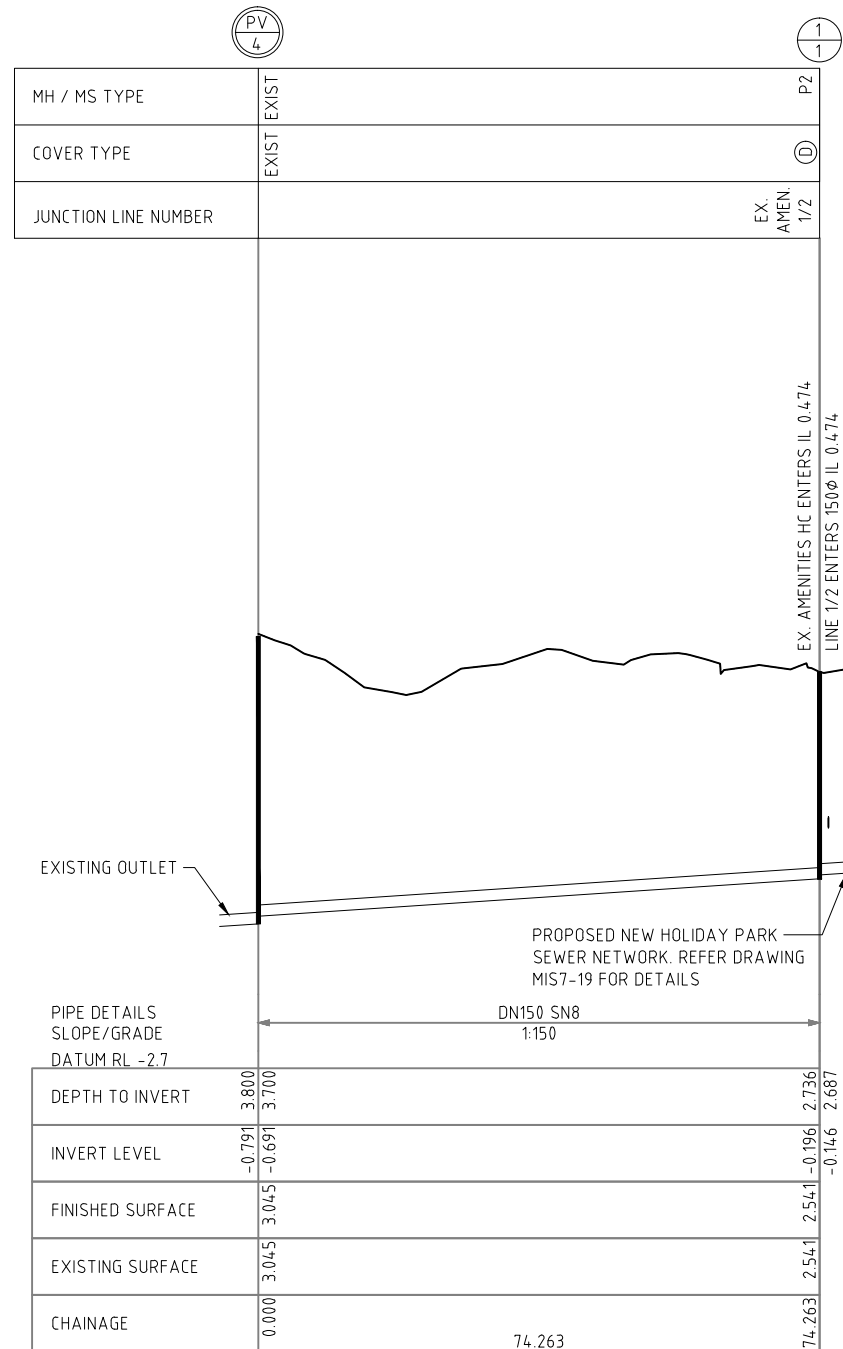
PROJECT: **HOLIDAY PARK - UPGRADE
POTTSVILLE SOUTH HOLIDAY PARK,
POTTSVILLE**
PLAN TITLE: **OVERALL SITE PLAN**

PROJECT NUMBER:
MIS7
DRAWING NUMBER
MIS7-10
ISSUE
A

ACAD FILE No: G:\AAA DESIGN PROJECTS\MIS\MIS7-Pottsville South Holiday Park_Current Drawings\TENDER ISSUE\MIS7_10-A.dwg



PROPOSED SEWER SERVICES PLAN
SCALE 1:200 (A1)



SEWER LONGITUDINAL SECTION - LINE 1
H. SCALE 1:500 (A1)
V. SCALE 1:50 (A1)

- LEGEND**
- PROPOSED PROPERTY BOUNDARY
 - EXISTING WATER MAIN
 - EXISTING GRAVITY SEWER MAIN
 - EXISTING GRAVITY SEWER MAIN TO BE ABANDONED
 - EXISTING SEWER RISING MAIN
 - EXISTING UNDERGROUND MAJOR OPTIC FIBRE CABLE
 - EXISTING O/H POWER
 - EXISTING FENCE
 - EXISTING BITUMEN
 - PROPOSED GRAVITY SEWER MAIN

- NOTES**
- UNDERGROUND SERVICE LOCATIONS SHOWN ON THIS PLAN HAVE BEEN DETERMINED BY FIELD SURVEY AND/OR OFFICE RECORDS AND MAY NOT REPRESENT ALL SERVICES OR EXACT LOCATIONS. THE CONSTRUCTOR SHALL ACCURATELY LOCATE AND DEPTH ALL SERVICES LIKELY TO BE ENCOUNTERED DURING CONSTRUCTION PRIOR TO COMMENCING ANY EXCAVATION WORKS.
 - REFER DRAWING MIS7-23 AND WSA SEW-1303 FOR JUNCTION CONNECTION DETAILS.

SCALE: A1 SHEET 1:500, A3 SHEET 1:1000	0 5 10 20 30 40 50 m							
SCALE: A1 SHEET 1:200, A3 SHEET 1:400	0 2 4 8 12 16 20 m							
SCALE: A1 SHEET 1:50, A3 SHEET 1:100	0 0.5 1 2 3 4 m							
ISSUE	AMENDMENT DETAILS	DRAWN	J.B.	CHECK	W.B.	DATE	28.01.16	# USE FIGURED DIMENSIONS ONLY. DO NOT SCALE.

DESIGN UNIT

COUNCIL OFFICES
TUMBLGUM ROAD,
MURWILLUMBAH NSW 2484.

PHONE 02 66702400
FAX 02 66727513
WEBSITE www.tweed.nsw.gov.au

DESIGN ENGINEER	DATE
DESIGNED J.B. 28.01.16	
DRAWN J.B. 28.01.16	COORDS ADOPTED PM 40735
CHECKED W.B. 28.01.16	EASTING 555301.056
HORIZONTAL DATUM MGA	NORTHING 689378.733
VERTICAL DATUM AHD	R.L. 2.552

PROJECT: **HOLIDAY PARK - UPGRADE POTTSVILLE SOUTH HOLIDAY PARK, POTTSVILLE**

PROJECT NUMBER: **MIS7**

PLAN TITLE: **SERVICES PLAN / LONGITUDINAL SECTION - SEWER CONNECTION TO EXISTING**

DRAWING NUMBER	ISSUE
MIS7-27	A